






Frequently asked questions about items owned by Esri in ArcGIS Online

The following provides a summary to frequently asked questions regarding layers, maps, and applications owned and maintained by Esri.



IF YOU HAVE AN ARCGIS SUBSCRIPTION YOU MAY

-  Use items owned by Esri in ArcGIS Online in conjunction with Esri software or an ArcGIS or Developer subscription for projects and applications that are both internal and external use
-  Include screen captures or a printed or plotted map of maps and applications owned by Esri. Details on permitted uses are available [here](#).
-  Use the basemap data offline in the following manner
 - The data may only be taken offline using Esri Content Packages
 - The package can be used with any device as long as it is used exclusively with Esri software.

UNDER THE FOLLOWING CONDITIONS

-  [Provide attribution](#) to Esri and its data providers.
-  Use with Esri software, and comply with its [terms of use](#). If you do not have Esri software, you must purchase an ArcGIS or Developer subscription.

YOU MAY NOT

-  Systematically harvest basemap tiles through any method other than using Esri Content Packages
-  Redistribute basemap tiles

IF YOU HAVE A DEVELOPER SUBSCRIPTION

-  Refer to the [ArcGIS Developer FAQ](#)