



ESRI Vision for Education, Schools

George Dailey, GIS in Schools Program Manager



Copyright ©2009 ESRI, Inc

ESRI Education Program

Formally begun in 1992; program mirrors corporate purpose

- Advance geographic thinking/inquiry
- Further use of GIS and related technologies
- Support broadening array of users
- Develop professional GIS workforce
- Foster stewardship (community to global)
- Provide easy access to ESRI tools and support



ESRI Education Team: Who we are, what we do



• Schools (K-12 Education)

- Charlie Fitzpatrick, Manager
- George Dailey, Manager, Business Partner Liaison



• Higher Education

- Ann Johnson, Manager
- Michael Gould, EdTeam Director, Manager
- Toni Fisher, Manager



• Informal Education

- Angela Lee, Libraries & Museums Manager
- Esther Worker, Youth/Community Manager



• Curriculum and Internet Development

- Dr. Joseph Kerski, Curriculum Manager
- Dr. Tom Baker, Internet Manager

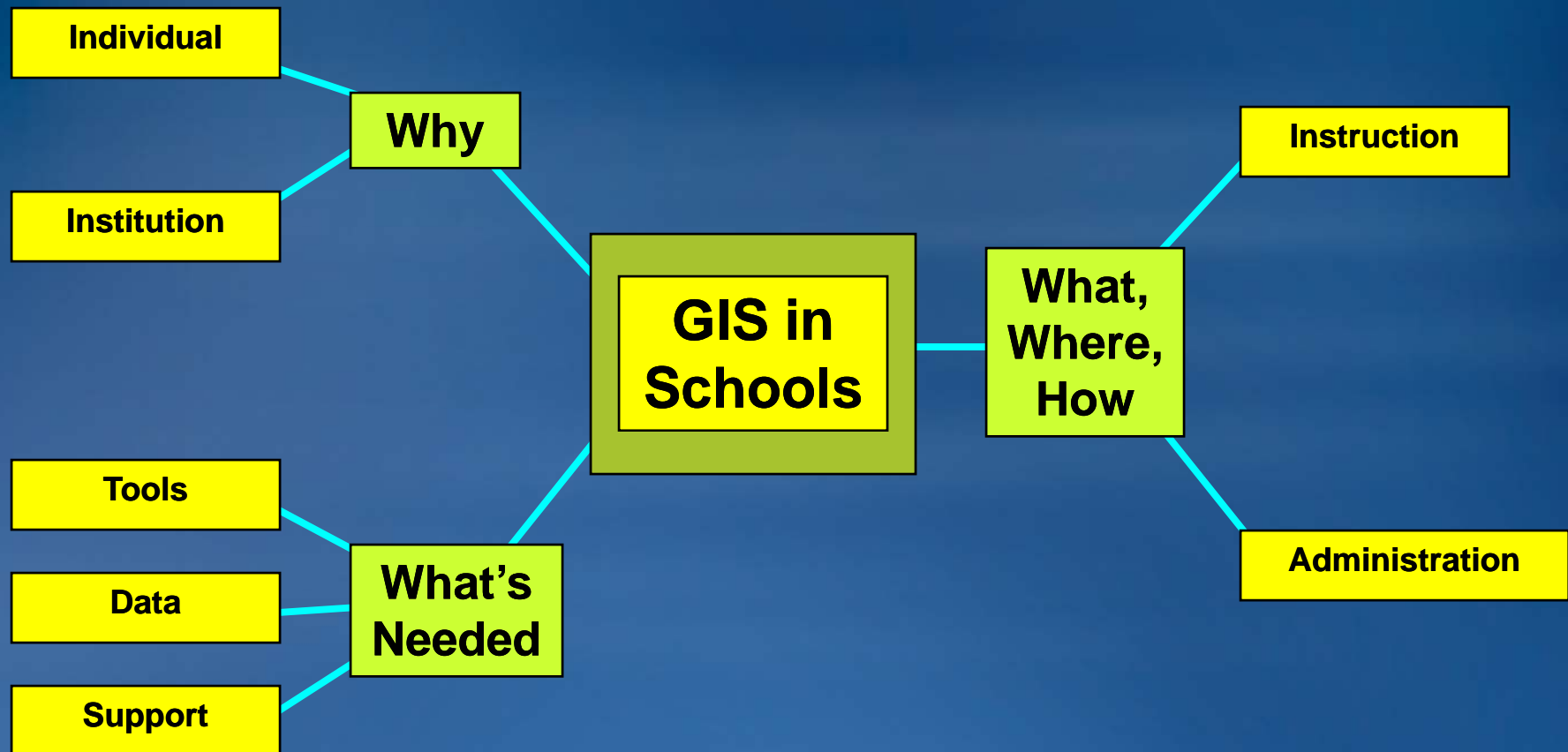


• Education Team

- Ann Marie Masangcay, Coordinator
- Judy Laudenbach, Coordinator
- Clara Gonzalez, Administrative Assistant



GIS in schools: Anatomy



GIS in Schools: Why

Individual

Classroom: Gain spatial, critical thinking, and problem-solving skills

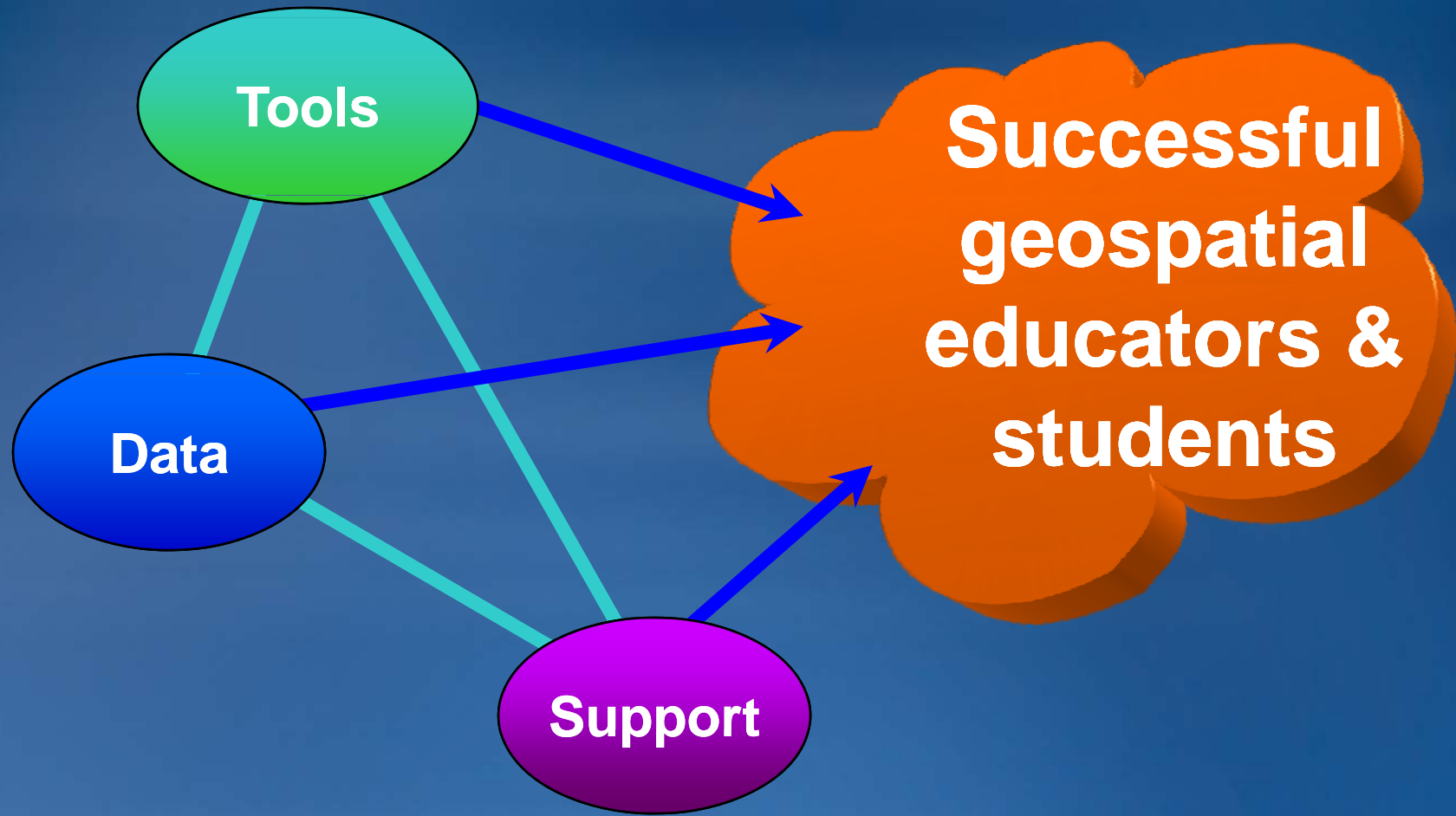
Community: Become active community participants

Career: Gain key 21st century workforce skills

Institution

Improve planning and decision making by school administrators

GIS in Schools: What's Needed



GIS in Schools: What, Where, How



GIS can positively affect all aspects of a school, district.